




Rural Rabmles N.W. Norfolk



Waveney Ramblers North Norfolk 0 Group Holiday - North Norfolk

OS Map: Track: [TF 75496 29489](#) [GPX for SatNav](#) Miles Updated:

Rural Rambles in North West Norfolk.

10 Walks from the Waveney Ramblers group holiday in N.W. Norfolk, September 2023.

We booked our own accommodation or made day visits. Some walks could include swimming.

Burnham Overy Staithe should be started 3 hours after high tide if you'd like to do the creek wades.

Please check the safety advice for each walk.

Local Norfolk ramblers were invited to join these walks.

Walk 1, Sat 16, Holkham and Wells - 6 Miles. P&D 5 pounds, card.

Walk 2, Sun 17, Great Massingham - 8 Miles. Village Hall Donation

Walk 3, Mon 18, Sandringham Woods - 6.2 Miles. P&D 7 pounds card.

Walk 4, Tue 19, Holkham Estate - 8 Miles. P&D 5 pounds card.

Walk 5, Thu 20, Castle Rising - 7 Miles. Park at the castle or opposite the golf club.

Walk 6, Thu 21, Castle Acre - 7.5 Miles. Small free car park, street parking, paid parking

Walk 7, Fri 22, Dersingham and Snettisham - 8.6 Miles. P&D 6 pounds, coins only (Checked 09-2023)

Walk 8, Sat 23, Hunstanton - 7 Miles. Free street parking and P&D.

Walk 9, Sun 24, Historic Lynn, Great Ouse and Nar - 8 Miles. P&D car park.

Walk 10, Wed 20, Burnham Overy Staithe - 3 hours after high tide - 8 Miles. Free car park floods!

DISCLAIMER: Waveney Ramblers tries to stay on rights of way and keep safe. These maps are a "best effort" to document our routes but there may be errors, especially if paths have not been reinstated or signposted. Local conditions change from day to day and with the weather and seasons. Paths get diverted or closed. A safe walk today could become unsafe tomorrow. So please rely on your own common sense. Use these guides as a starting point and not as Biblical authority. As always the main danger is road traffic. Railway crossings are safe by comparison. In this series some walks depend on the tides and weather so please double check.

Please support rambling and the countryside.

Join the Ramblers at

<https://www.ramblers.org.uk/>

Disclaimers and Copyrights © 2024 Waveney and District Ramblers Group

<http://waveneyramblers.org.uk/>

Sketch maps, not to scale

Crown Copyright

<http://waveneyramblers.org.uk/>

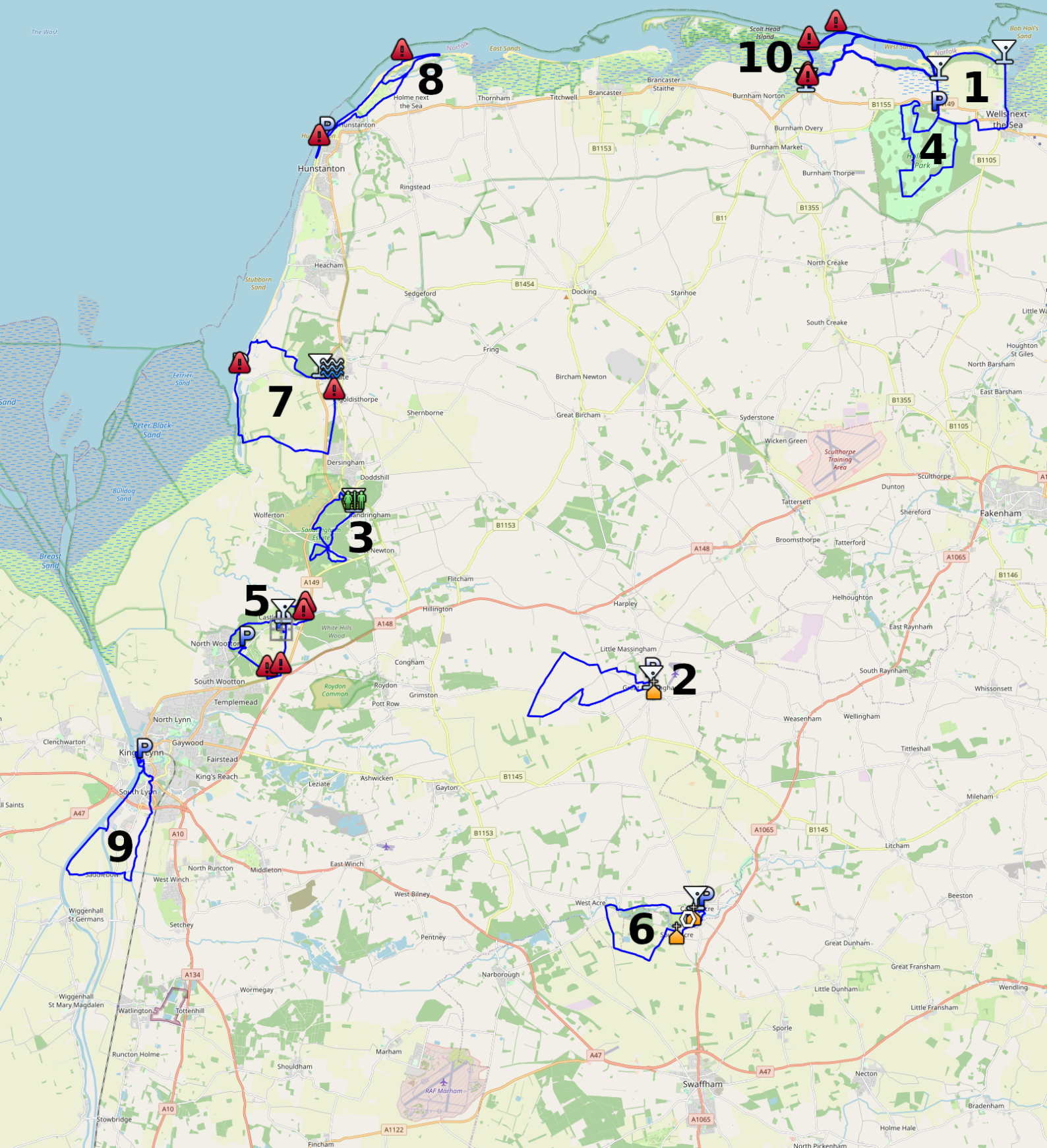
OpenStreetMap <https://creativecommons.org/licenses/by-sa/2.0/>

<https://www.openstreetmap.org/>

Corrections: Please mail Neil at nbauers@btinternet.com or Facebook

<https://www.facebook.com/nbauers/>

Rural Rambles North Norfolk Waveney Ramblers





OS Trail on



Smartphone

Holkham and Wells
6.4 Miles - North Norfolk - 1
Holkham, Park Rd
glitter.flippers.cyber

Coast AONB

Folk

Wells Wood,
Open Access

Holkham
Meals,
Open Access

P



Beach Road

Main Road

A149

Holkham

Main Road

Mill Road

Holkham Road

Freeman Street

Doyle Lane

Theatre Road

Gales Court

Mill Road

Two Furlong Hill

Station Road

High Street

Home Acre Road

Marker Lane

Alder

Peel

Scho

The Quay

North Yard

Turns Yard

The Gable

The Bunting

Home Acre Road

Marker Lane

Alder

Peel

Scho

200 m
1000 ft

© OpenStreetMap contributors



Great Massingham

8 Miles - North Norfolk - 2

Great Massingham, Village Car Park

friction.implanted.curtains

OS Trail on



Smartphone





OS Trail on



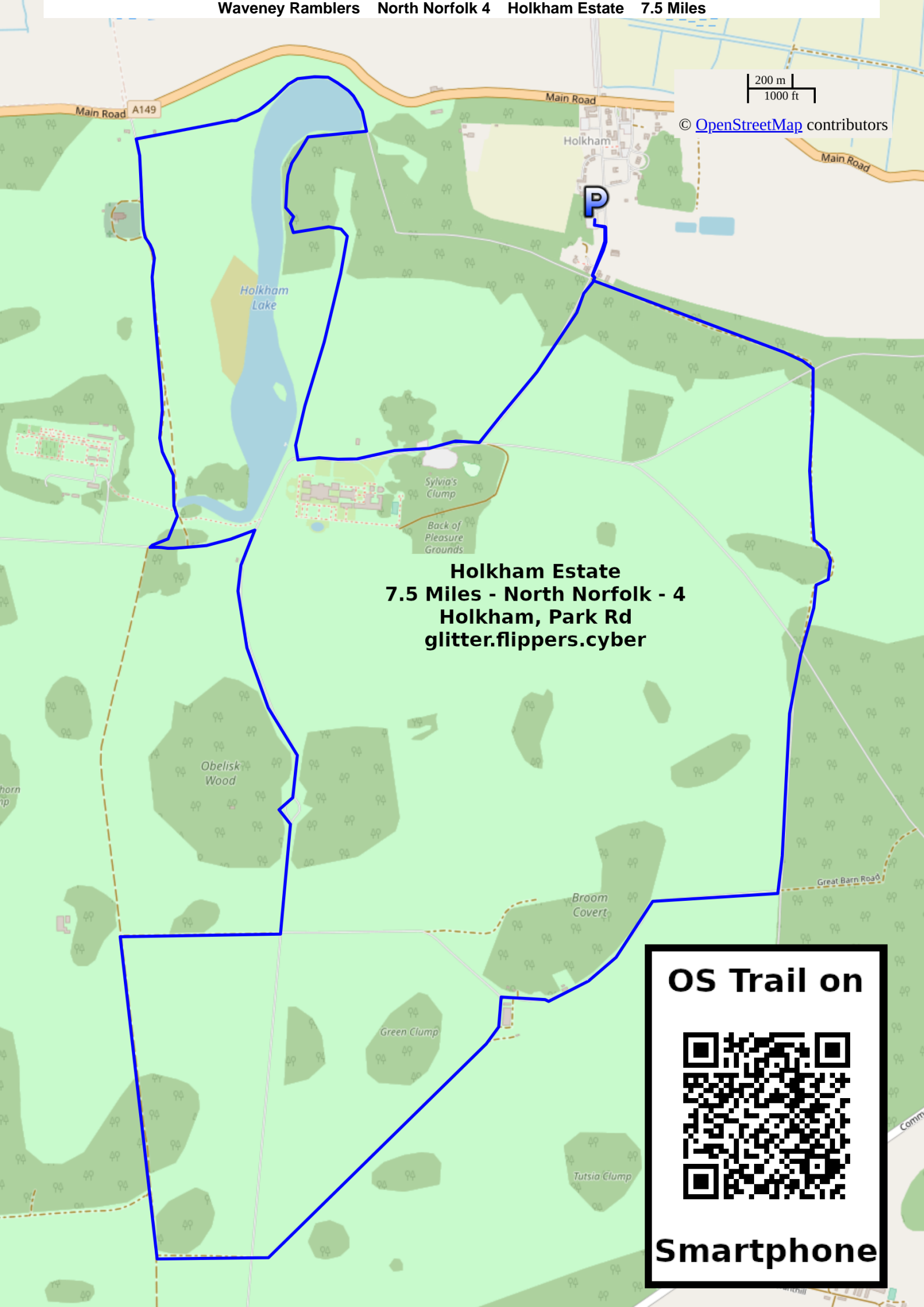
Smartphone

© OpenStreetMap contributors



Sandringham Woods
6.2 Miles - North Norfolk - 3
Sandringham
assure.handfuls.tedious





200 m
1000 ft
© [OpenStreetMap](#) contributors

Holkham Estate
7.5 Miles - North Norfolk - 4
Holkham, Park Rd
glitter.flippers.cyber

OS Trail on



Smartphone



OS Trail on

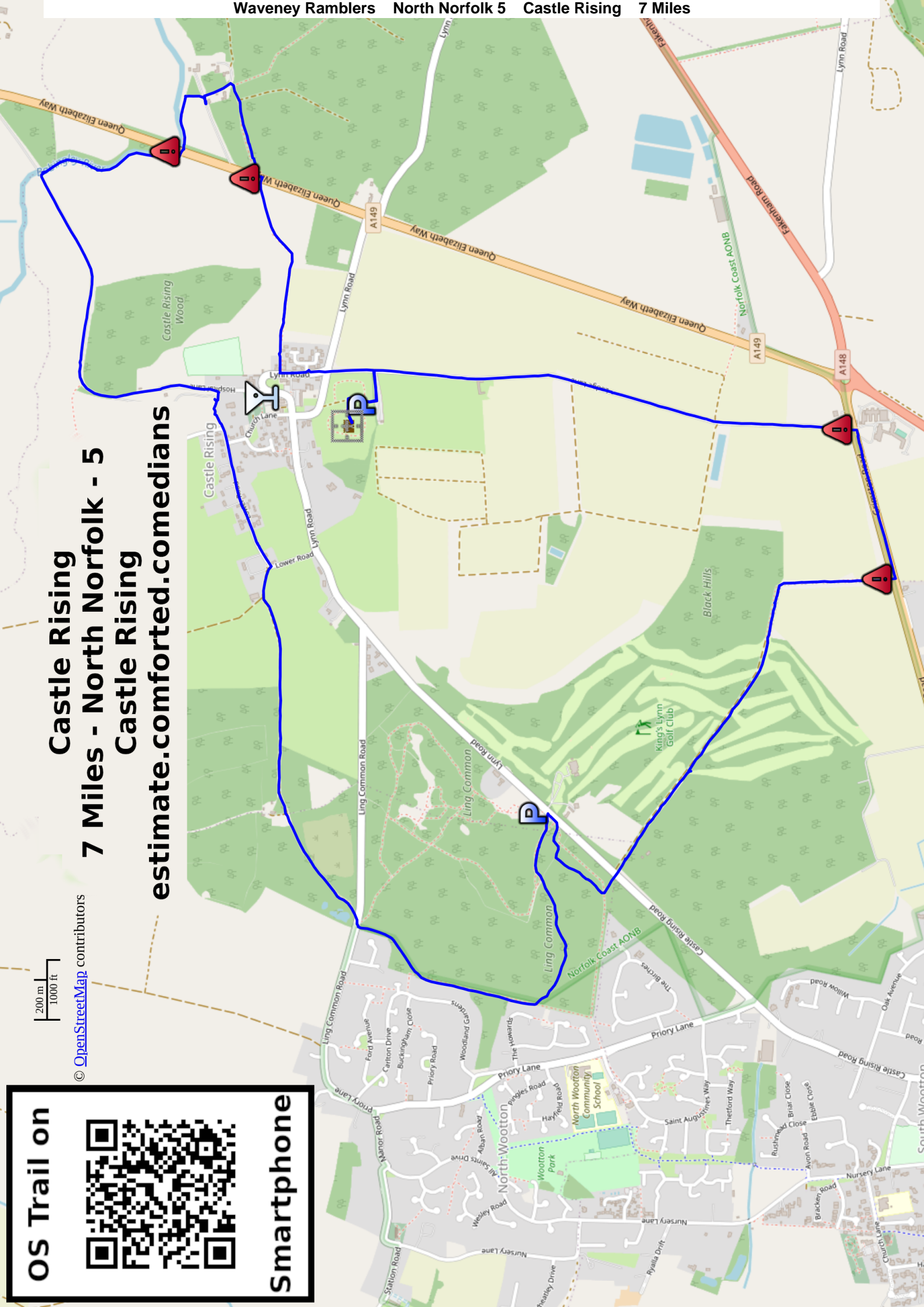


Smartphone

200 m
1000 ft

© [OpenStreetMap](#) contributors

Castle Rising 7 Miles - North Norfolk - 5 Castle Rising - estimate.comforted.comedians





OS Trail on



Smartphone

Castle Acre
7.5 Miles - North Norfolk - 6
Castle Acre, The Castle Car Park
rock.uttering.boards



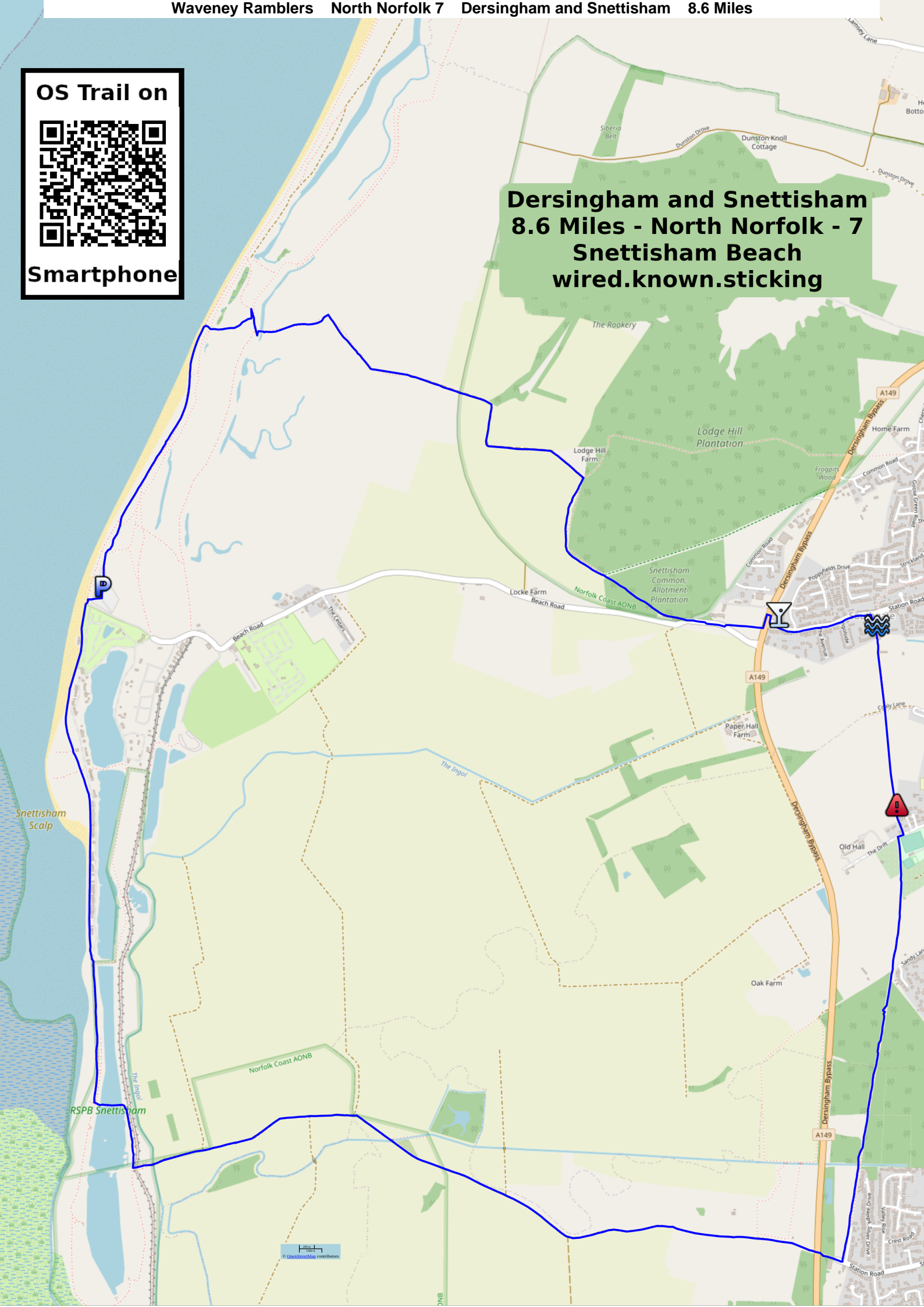


OS Trail on



Smartphone

**Dersingham and Snettisham
8.6 Miles - North Norfolk - 7
Snettisham Beach
wired.known.sticking**





Hunstanton
7 Miles - North Norfolk - 8
Hunstanton Chapel Ruin
indirect.motivator.siesta

OS Trail on



Smartphone



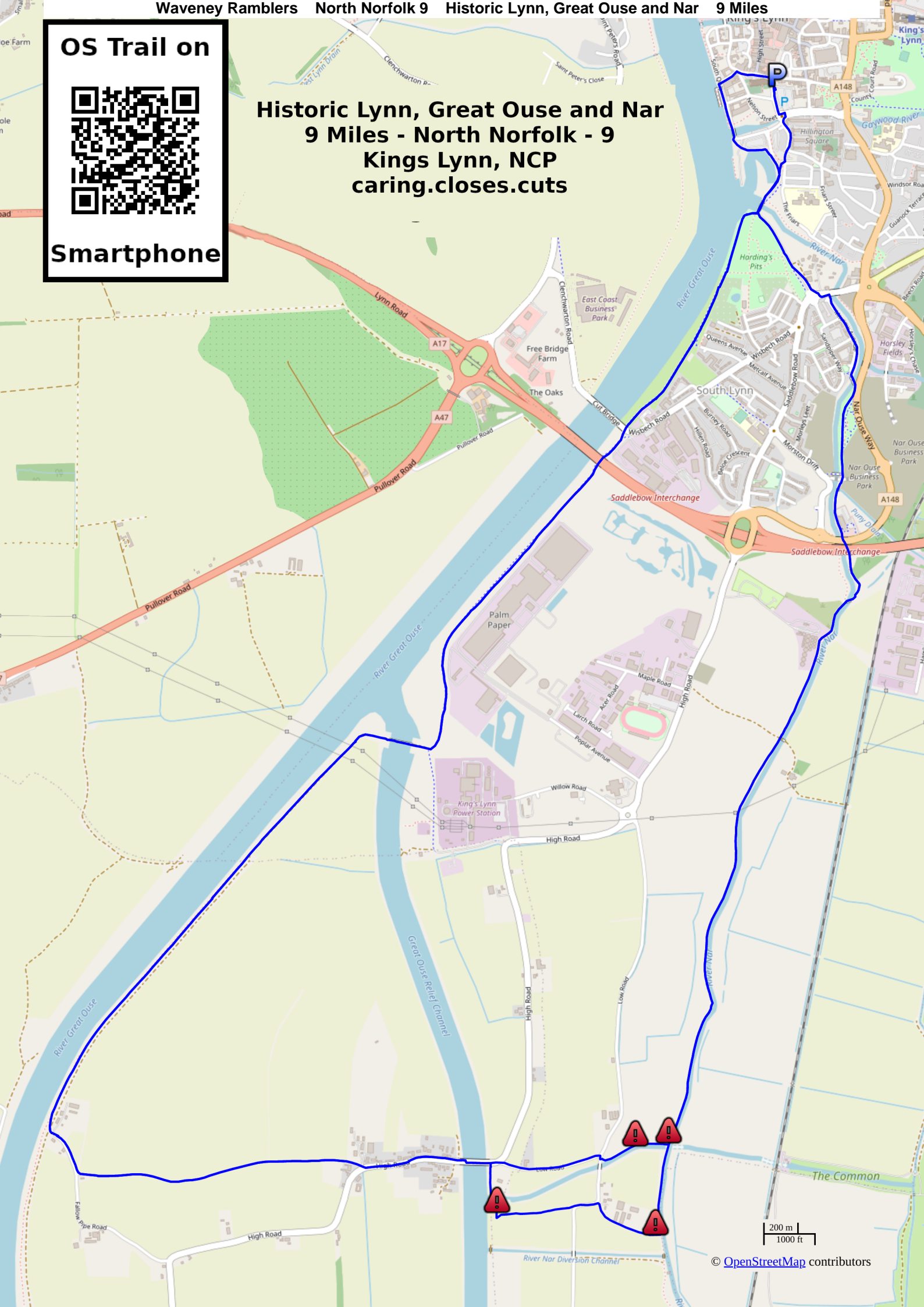


OS Trail on



Smartphone

Historic Lynn, Great Ouse and Nar 9 Miles - North Norfolk - 9 Kings Lynn, NCP caring.closes.cuts



200 m
1000 ft



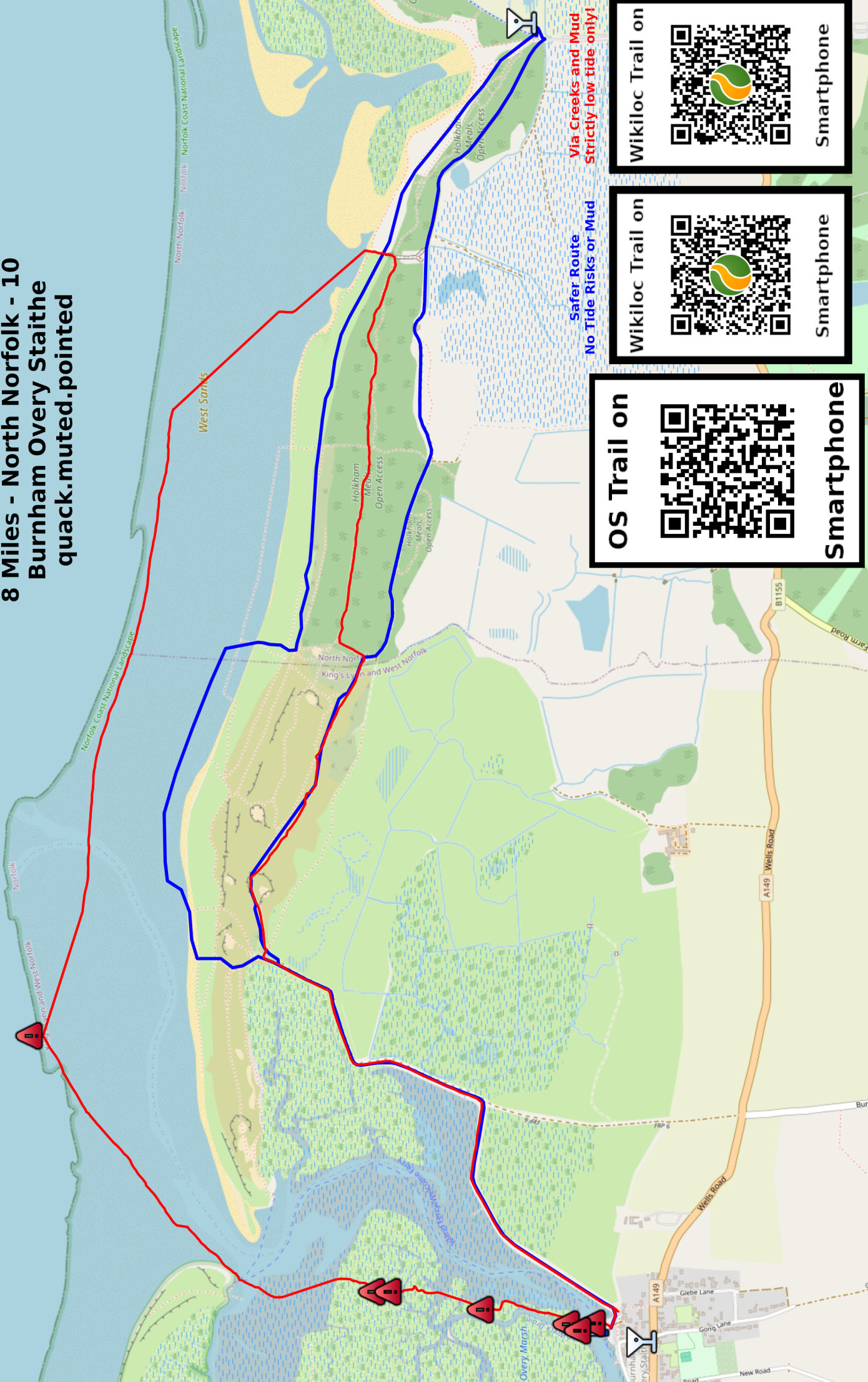
Burnham Overy Staithe

8 Miles - North Norfolk - 10

Burnham Overy Staithe

quack.muted.pointed

Waveney Ramblers North Norfolk 10 Burnham Overy Staithe 8 Miles



OS Trail on

Smartphone

Wikiloc Trail on

Smartphone

Wikiloc Trail on

Smartphone

Rural Rambles

North Norfolk

Waveney Ramblers

The map displays 10 numbered blue circular routes for rural rambles in North Norfolk. The routes are distributed across the coastal and inland areas, with some routes (1, 2, 3, 4, 6, 7, 8, 9, 10) marked with red warning icons and others (5) marked with a yellow warning icon. The map includes various towns, roads, and geographical features like the Waveney River and the North Norfolk Coast.

- Route 1:** Located near Wells next the Sea, marked with a red warning icon.
- Route 2:** Located near Little Massingham, marked with a yellow warning icon.
- Route 3:** Located near Dersingham, marked with a red warning icon.
- Route 4:** Located near Burnham Thorpe, marked with a red warning icon.
- Route 5:** Located near North Wootton, marked with a yellow warning icon.
- Route 6:** Located near West Acre, marked with a red warning icon.
- Route 7:** Located near Dersingham, marked with a red warning icon.
- Route 8:** Located near Hunstanton, marked with a red warning icon.
- Route 9:** Located near South Lynn, marked with a red warning icon.
- Route 10:** Located near Burnham Norton, marked with a red warning icon.

