

OS Trail on



Google My Maps



Smartphone

Smartphone



Wikiloc App



Waveney Website



Smartphone

Smartphone

# Waveney Ramblers Wool Towns 0 2026 Group Holiday - Wool Towns Walks

Track: [SU 02601 69878](#)

[GPX for SatNav](#) 50 Linear Miles Updated:

Waveney Ramblers Group Holiday - May 2026

- \* The Wool Towns Walk - Devised by Sudbury Ramblers - <https://www.wooltownswalk.co.uk/>
- \* This 50 mile circular path has been divided up into 15 circular legs or 7 circular or linear bus supported legs.
- \* Walk 15 circular legs (116.4 Miles). Use buses for some legs (67 Miles). Use buses for all legs (52 Miles).
- \* Please check the website for fuller details and again before setting out in case of last minute programme changes.

- 1) Lavenham to Long Melford - CIRCULAR - 8.9 or 4.3 Miles - Park at Long Melford P+D or in the street.  
LONG: The full walk is 8.9 miles.  
SHORT: Neil might lead a 4.3 mile option if anyone would prefer a shorter walk.
- 2) Long Melford to Glemsford - CIRCULAR - 7.1 or 4.8 Miles - Park in the Kentwell Hall Avenue by kind permission.  
LONG: The full circular is 7.1 Miles.  
SHORT: Neil will lead a shorter version, 4.8 miles if anyone would prefer this.
- 3) Clare to Glemsford - BUS WALK - 12.2 or 5.2 Miles - Park at Clare Castle P+D.  
LONG: 12.2 mile circular walk (no bus ride).  
SHORT: 5.2 mile walk + bus. Catch the 10:10 bus (41) to Glemsford and walk back.
- 4) Sudbury to Clare - BUS WALK - 11.7 or 7 Miles - Park at Clare Castle P+D  
Arrive in time to catch the 41 bus (10:10) from Clare Memorial to Sudbury Bus Station bay (B)  
LONG: Catch the bus to Sudbury and walk back to Clare.  
SHORT: Neil will lead the shorter 7 mile walk from the same start point departing at 10:00. No bus ride.
- 5) Boxford to Sudbury - BUS WALK - 9.6 or 6.6 Miles - Park: Sudbury Friar's Meadow P+D  
LONG: Ride the 10:26 bus (50) and walk from Boxford back to Sudbury.  
SHORT: Circular walk from the bus station (no bus ride).
- 6) Boxford to Hadleigh - BUS WALK - 5.7 Miles - Park at Hadleigh Bus Station P+D  
Catch the bus (50) to Boxford at 09:55 and walk back to Hadleigh.
- 7) Lavenham to Hadleigh - BUS WALK - 11.7 or 7 Miles - Park at Hadleigh Bus Station  
LONG: Catch bus (50) at 09:55 to Sudbury. Then bus (43) at 10:38 from Sudbury to the Lavenham Swan.  
SHORT: Neil will lead a shorter circular walk from the same start point, also at 09:55. No buses.

Our thanks to Sudbury Ramblers for this excellent route.

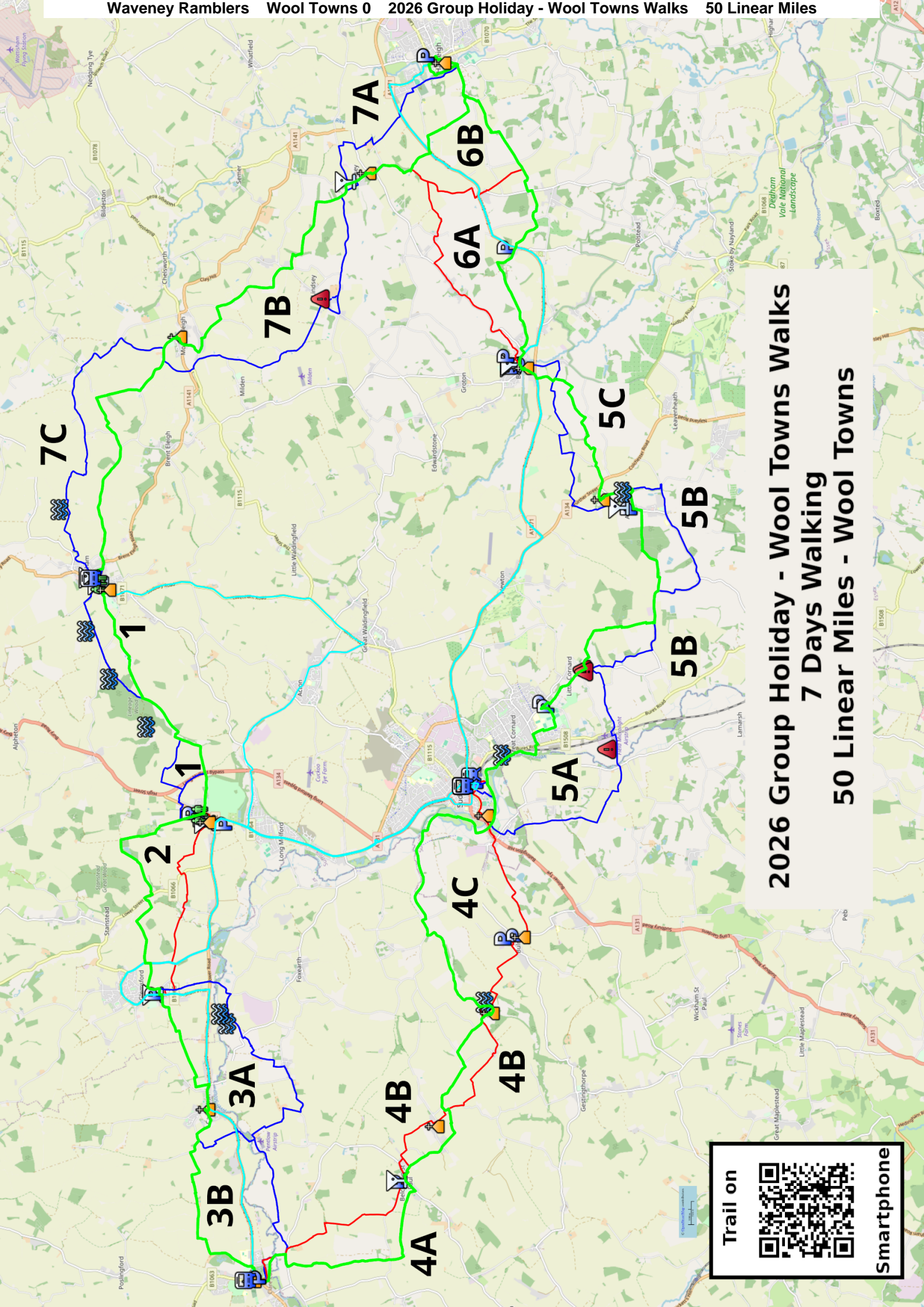
We would like to invite local groups and visiting ramblers to join us on these walks.

DISCLAIMER: Waveney Ramblers tries to stay on rights of way and keep safe. These maps are a "best effort" to document our routes. There may be errors, especially if paths have not been reinstated or signposted. Local conditions change from day to day and with the weather and seasons. Paths get diverted or closed. A safe walk today could become unsafe tomorrow. Please rely on your own common sense. As always the main danger is road traffic. This guide was completed in 2026.

---

Please support rambling and the countryside.	Join the Ramblers at	<a href="https://www.ramblers.org.uk/">https://www.ramblers.org.uk/</a>
Disclaimers and Copyrights © 2026	Waveney and District Ramblers Group	<a href="http://waveneyramblers.org.uk/">http://waveneyramblers.org.uk/</a>
Sketch maps, not to scale	Crown Copyright	<a href="http://waveneyramblers.org.uk/">http://waveneyramblers.org.uk/</a>
OpenStreetMap	<a href="https://creativecommons.org/licenses/by-sa/2.0/">https://creativecommons.org/licenses/by-sa/2.0/</a>	<a href="https://www.openstreetmap.org/">https://www.openstreetmap.org/</a>
Corrections:	Please mail Neil at <a href="mailto:nbauers@btinternet.com">nbauers@btinternet.com</a> or Facebook	<a href="https://www.facebook.com/nbauers/">https://www.facebook.com/nbauers/</a>

---



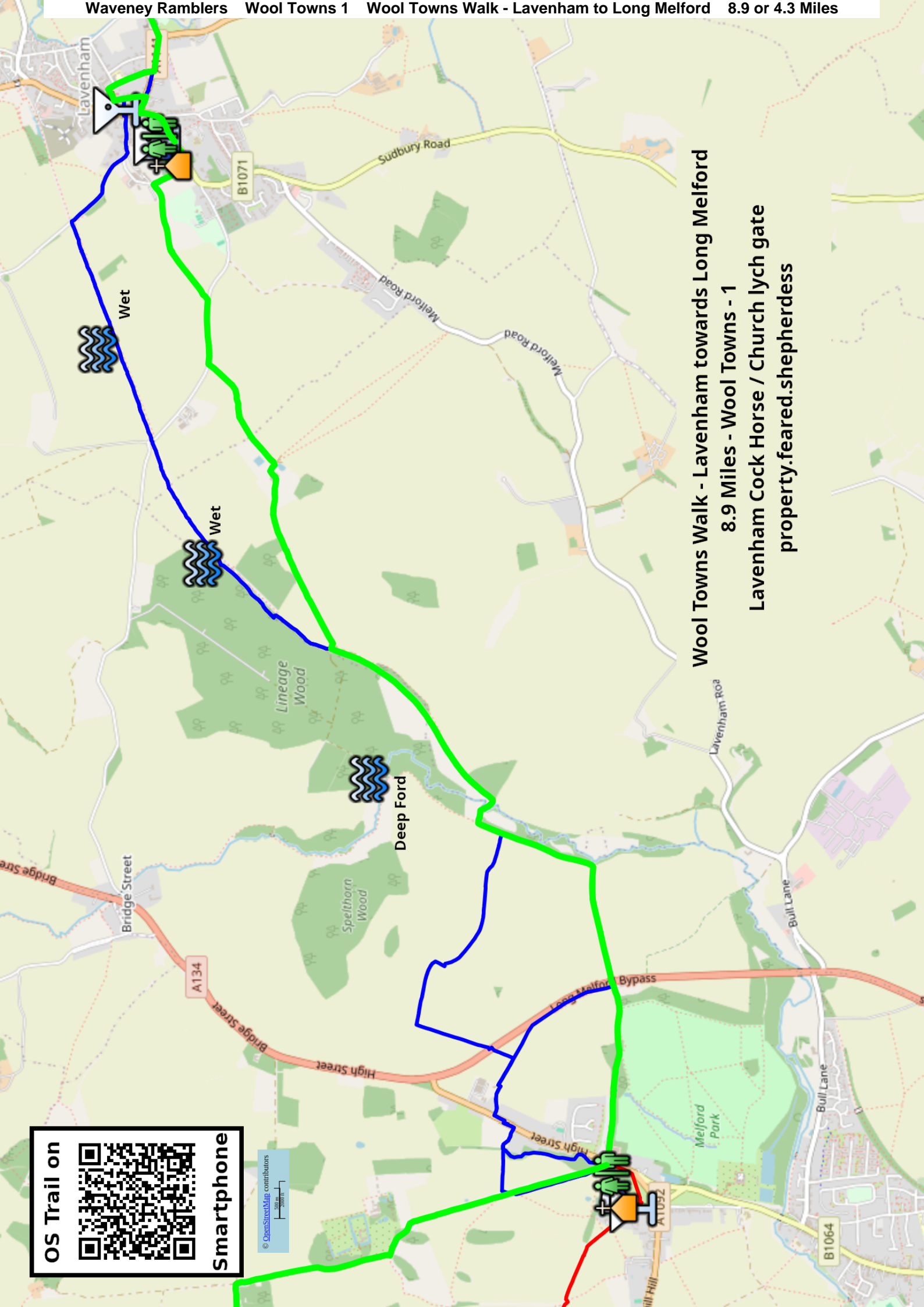
**2026 Group Holiday - Wool Towns Walks**  
**7 Days Walking**  
**50 Linear Miles - Wool Towns**

Trail on



Smartphone





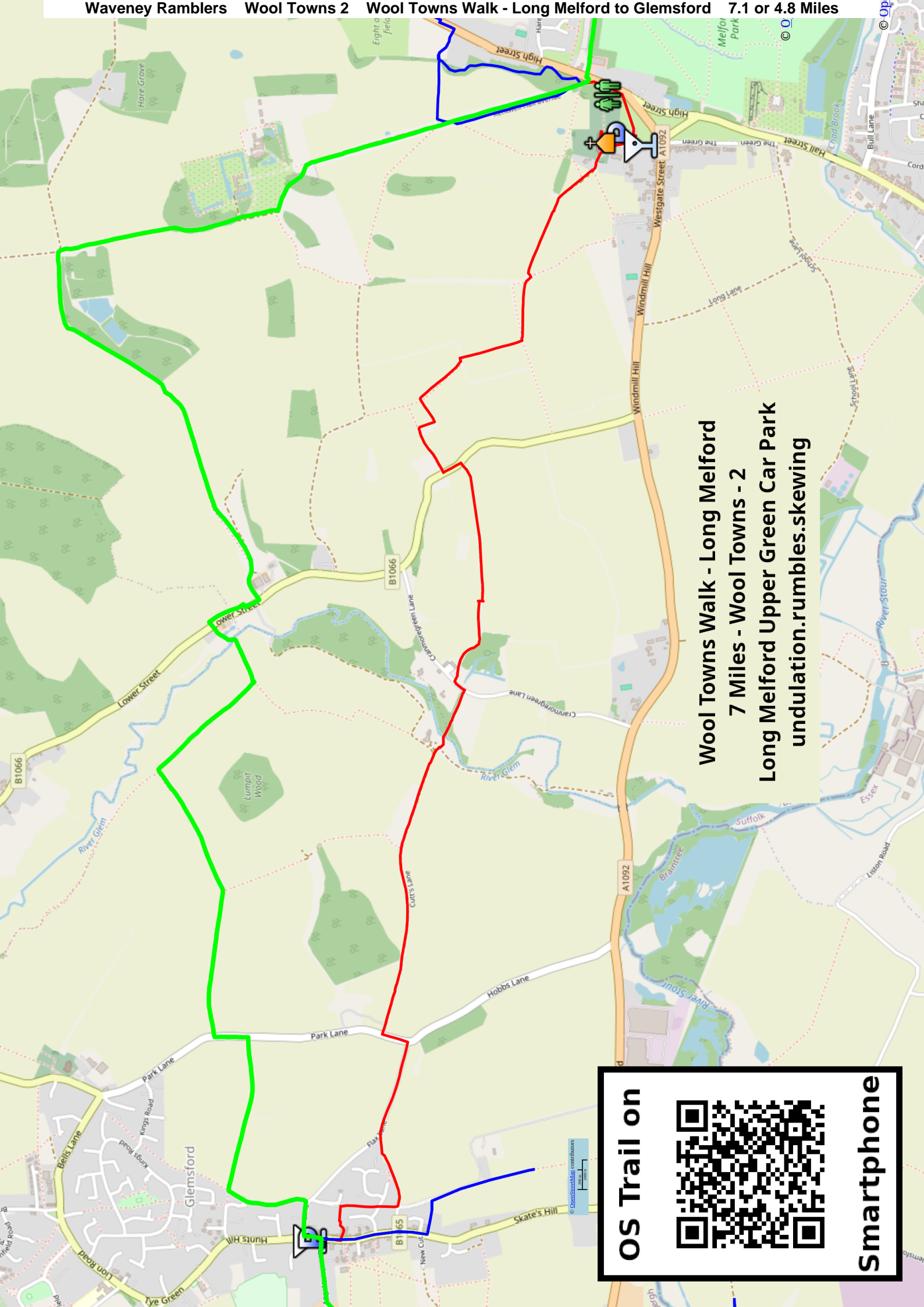
Wool Towns Walk - Lavenham towards Long Melford  
8.9 Miles - Wool Towns - 1  
Lavenham Cock Horse / Church lych gate  
property.feared.shepherders

OS Trail on  
  
Smartphone

© OpenStreetMap contributors  
500m  
2000ft

Waveney Ramblers Wool Towns 2 Wool Towns Walk - Long Melford to Glemsford 7.1 or 4.8 Miles





**Wool Towns Walk - Long Melford**  
**7 Miles - Wool Towns - 2**  
**Long Melford Upper Green Car Park**  
**undulation.rumbles.skewing**

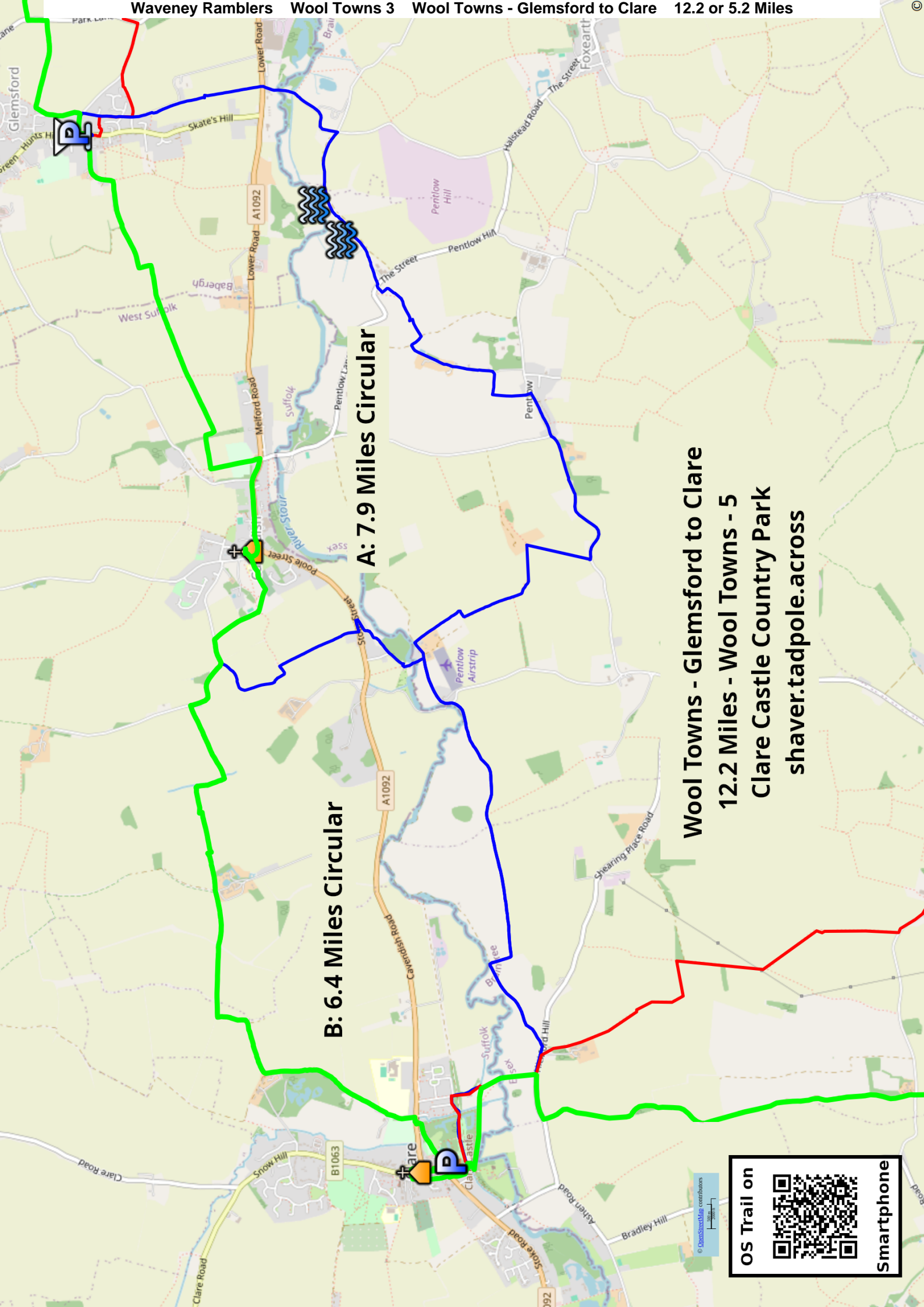
**OS Trail on**



**Smartphone**

© OpenStreetMap contributors  
200m  
1000ft





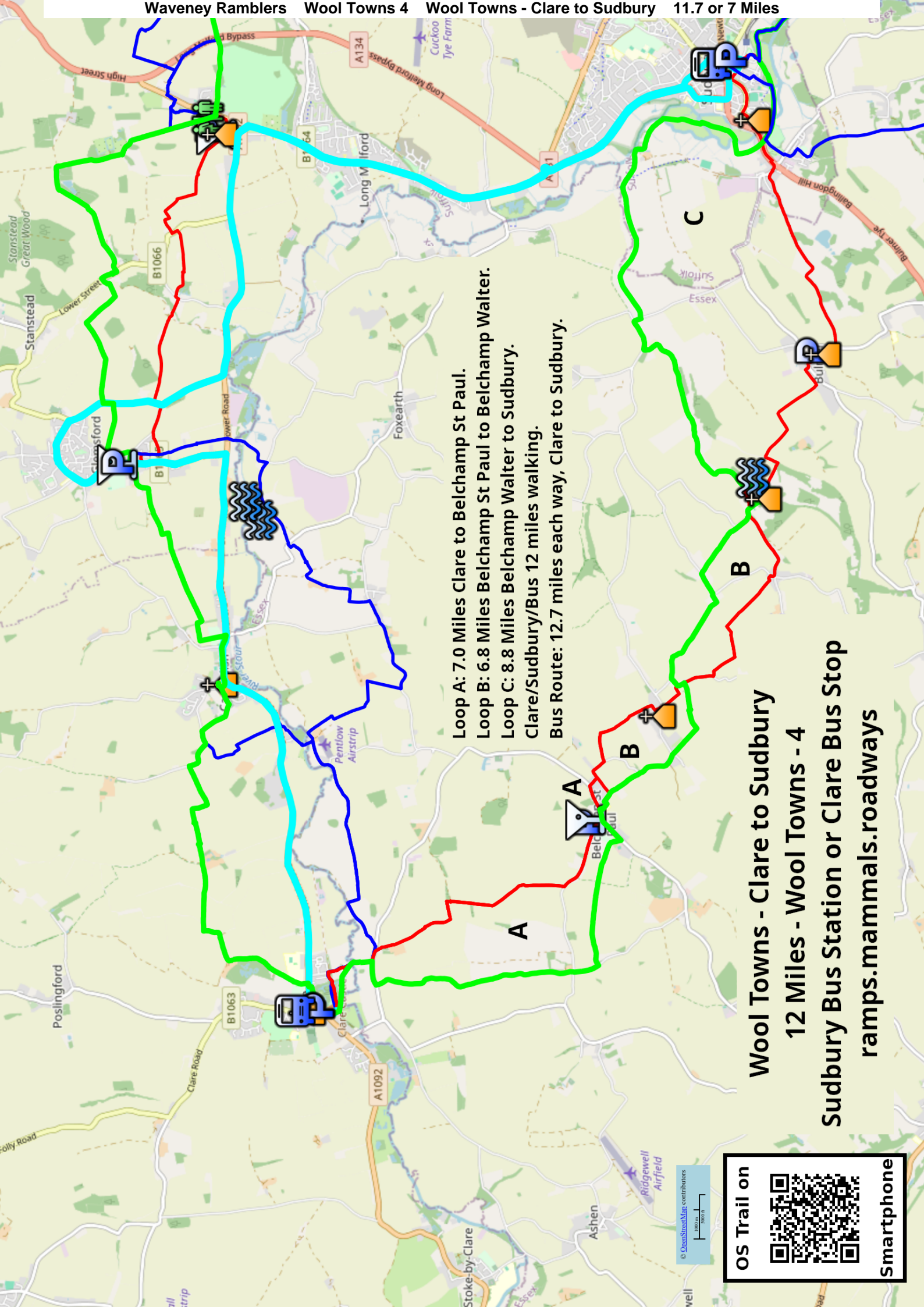
**A: 7.9 Miles Circular**

**B: 6.4 Miles Circular**

**Wool Towns - Glemsford to Clare  
12.2 Miles - Wool Towns - 5  
Clare Castle Country Park  
shaver.tadpole.across**

OS Trail on  
  
Smartphone



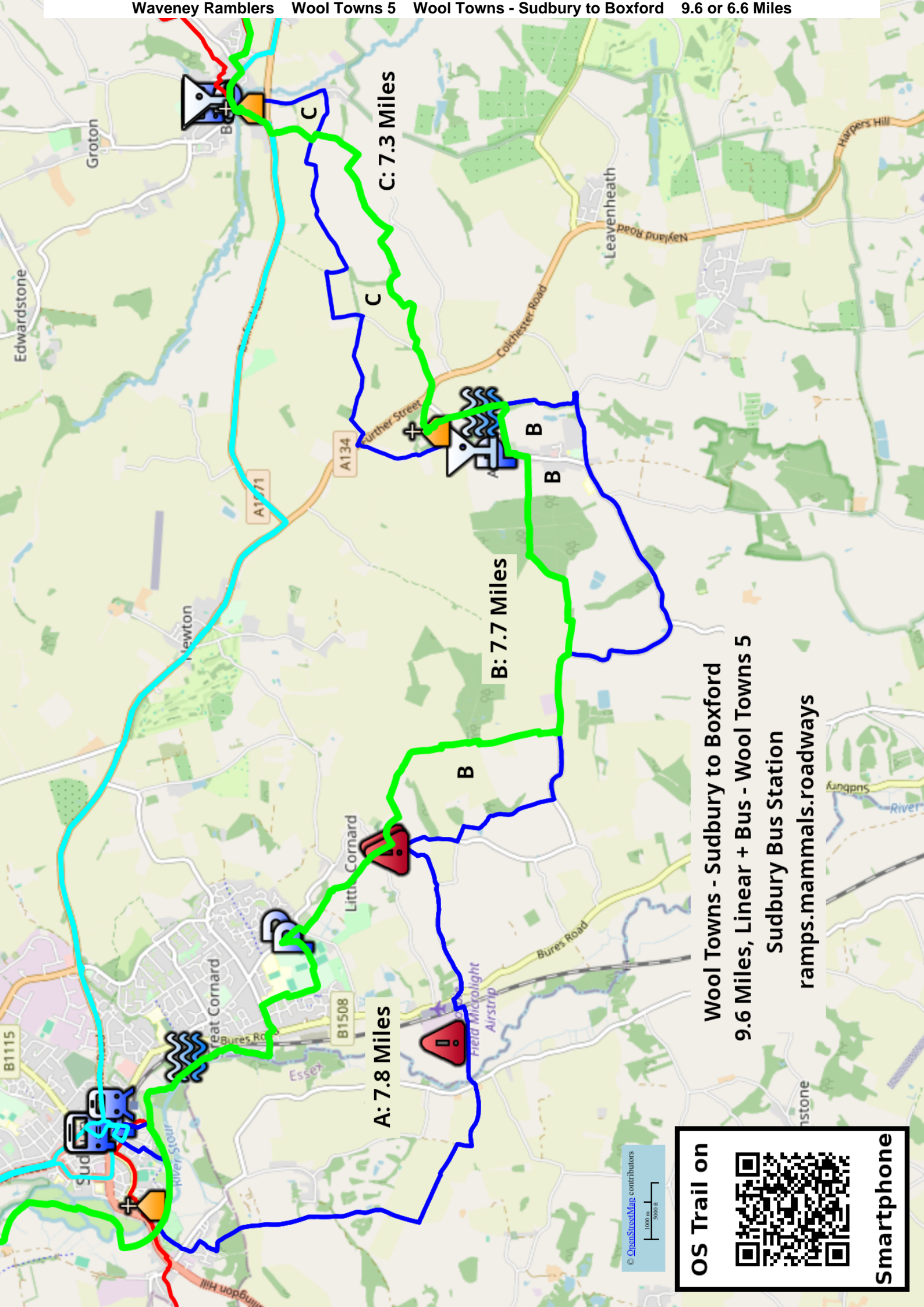


- Loop A: 7.0 Miles Clare to Belchamp St Paul.
- Loop B: 6.8 Miles Belchamp St Paul to Belchamp Walter.
- Loop C: 8.8 Miles Belchamp Walter to Sudbury.
- Clare/Sudbury/Bus 12 miles walking.
- Bus Route: 12.7 miles each way, Clare to Sudbury.

**Wool Towns - Clare to Sudbury**  
**12 Miles - Wool Towns - 4**  
**Sudbury Bus Station or Clare Bus Stop**  
**ramps.mammals.roadways**

OS Trail on Smartphone





**Wool Towns - Sudbury to Boxford**  
**9.6 Miles, Linear + Bus - Wool Towns 5**  
**Sudbury Bus Station**  
**ramps.mammals.roadways**

**OS Trail on Smartphone**





**B: 6.7 Miles  
Circular**

**A: 8 Miles  
Circular**

**A: 8 Miles Circular**

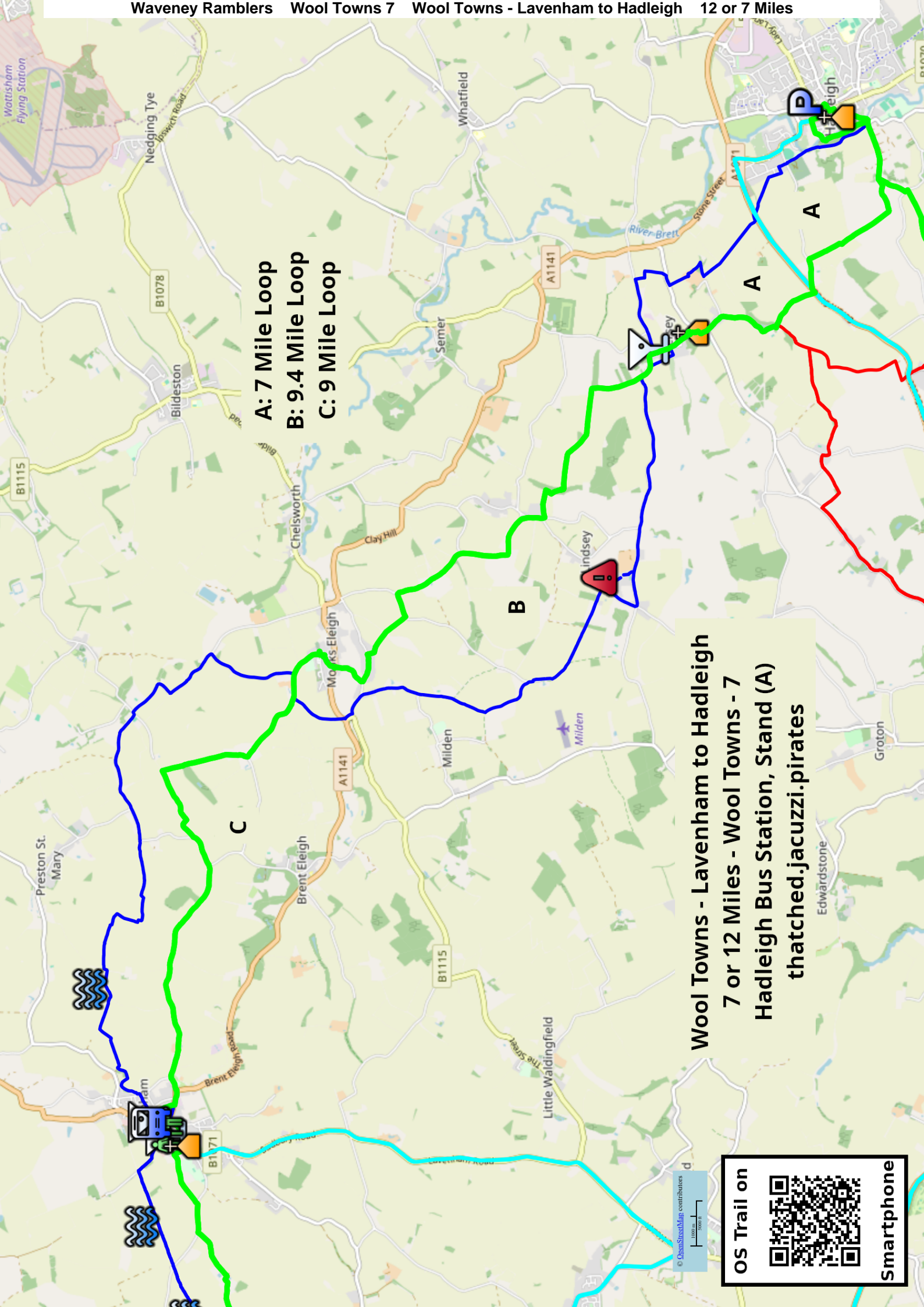
**Bus + Linear Walk: 6 Miles walking**

**Wool Towns - Boxford to Hadleigh  
6 Miles - Wool Towns - 6  
Hadleigh Bus Station, Stand (A)  
thatched.jacuzzi.pirates**

OS Trail on Smartphone

© OpenStreetMap contributors





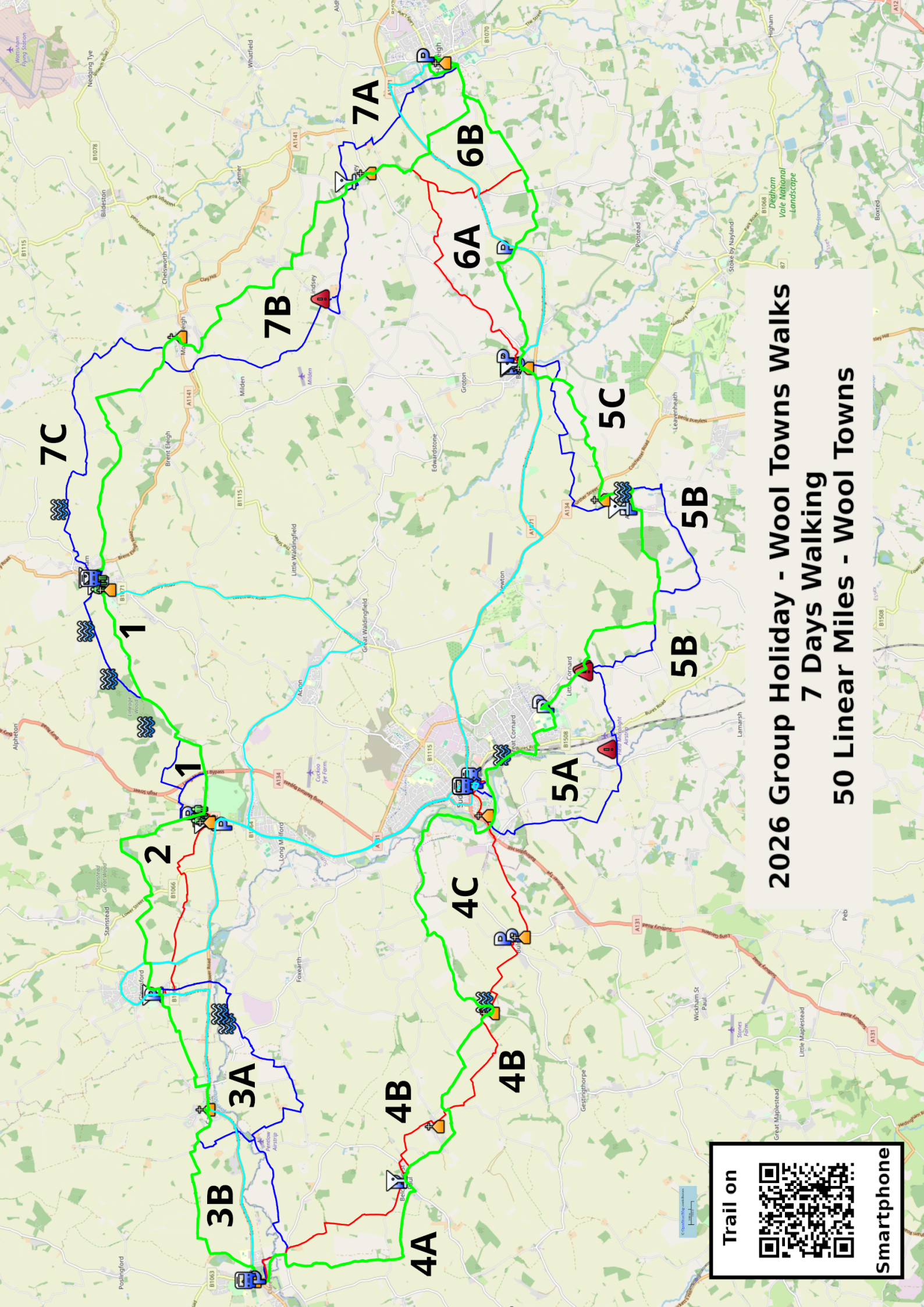
**A: 7 Mile Loop**  
**B: 9.4 Mile Loop**  
**C: 9 Mile Loop**

**Wool Towns - Lavenham to Hadleigh**  
**7 or 12 Miles - Wool Towns - 7**  
**Hadleigh Bus Station, Stand (A)**  
**thatched.jacuzzi.pirates**

OS Trail on Smartphone



© OpenStreetMap contributors  
1000m  
500m  
0



**2026 Group Holiday - Wool Towns Walks**  
**7 Days Walking**  
**50 Linear Miles - Wool Towns**

Trail on



Smartphone