

# Waveney Ramblers Group Holiday 2019 Wetton Area





# Waveney Ramblers    Wetton 0    Group Holiday - Wetton

OS Map: OL 24    Track: [SK 11001 55323](#)    [GPX for SatNav](#)    Miles    Updated:

APRIL / MAY 2019

Walks in Derbyshire and Staffordshire based near Wetton.

Most of the group stayed in holiday accommodation in Wetton.

Walks from 4 to 11 miles depending on the weather.

Barry and Diana led most of these walks.

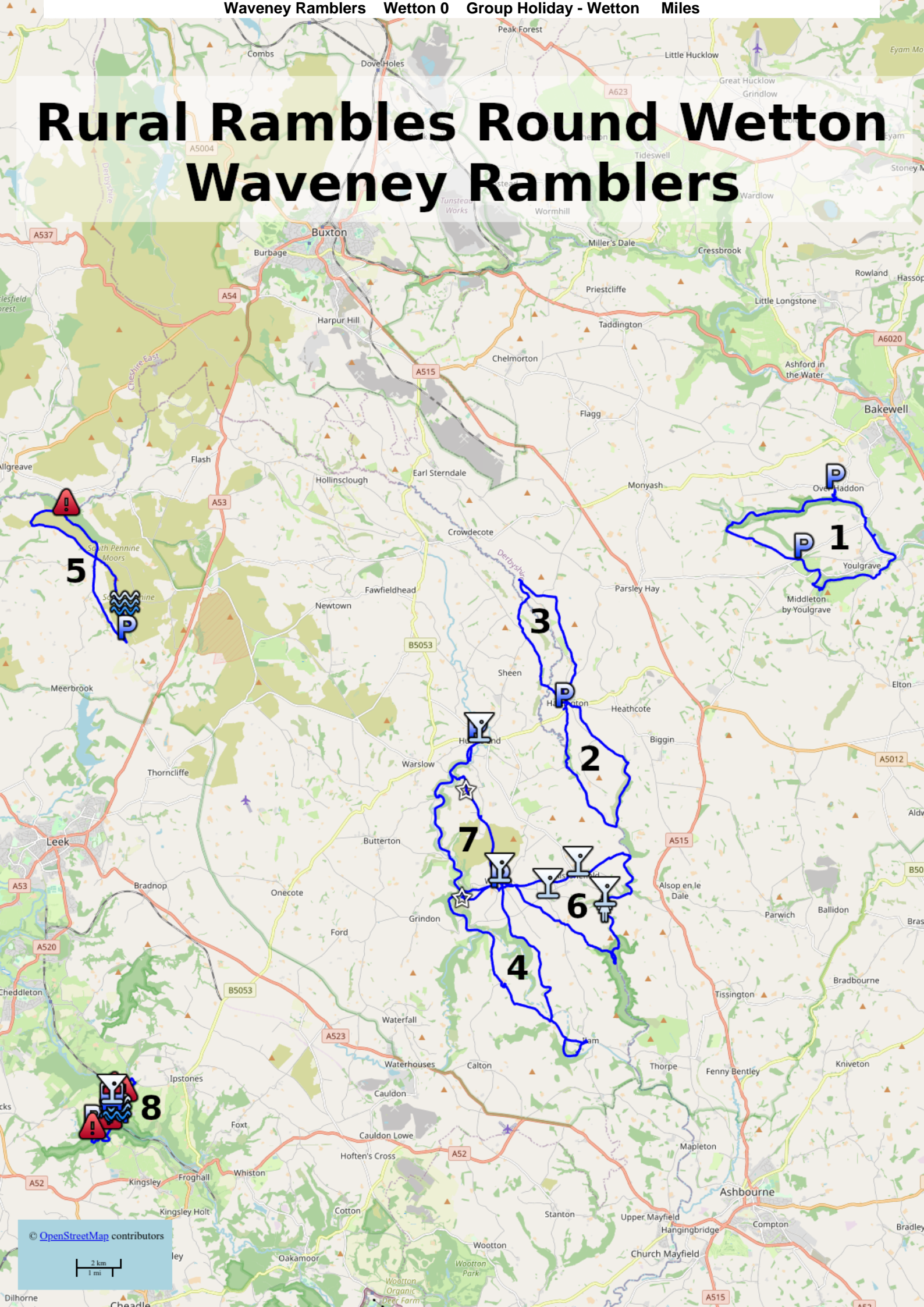
Neil created this guide booklet and added one extra walk in the local area.

- 1) Youlgreave and Over Haddon - 9.5 Miles
- 2) Hartington Biggin Wolfscote Beresford Dales - 5.7 Miles
- 3) Hartington and Pilsbury Castle - 5.9 Miles
- 4) Wetton Manifold Ilam - 10 Miles
- 5) Roaches - 7.5 Miles
- 6) Wetton Alstonefield Dovedale Stanslope - 8.4 Miles
- 7) Wetton and Hulme End - 8.7 Miles
- 8) RSPB Consall Nature Park - 4 Miles - The Caldon canal towpath would make a good addition to this route

DISCLAIMER: Waveney Ramblers tries to stay on rights of way and keep safe. These maps are a "best effort" to document our routes but there may be errors, especially if paths have not been reinstated or signposted. Local conditions change from day to day and with the weather and seasons. Paths get diverted or closed. A safe walk today could become unsafe tomorrow. So please rely on your own common sense. Use these guides as a starting point and not as Biblical authority. As always the main danger is road traffic. Railway crossings are safe by comparison.

First published, November 2023.

# Rural Rambles Round Wetton Waveney Ramblers









# Youlgrave and Over Haddon 9.5 Miles - Wetton - 1 Youlgrave, Moor Lane notifying.risk.irony

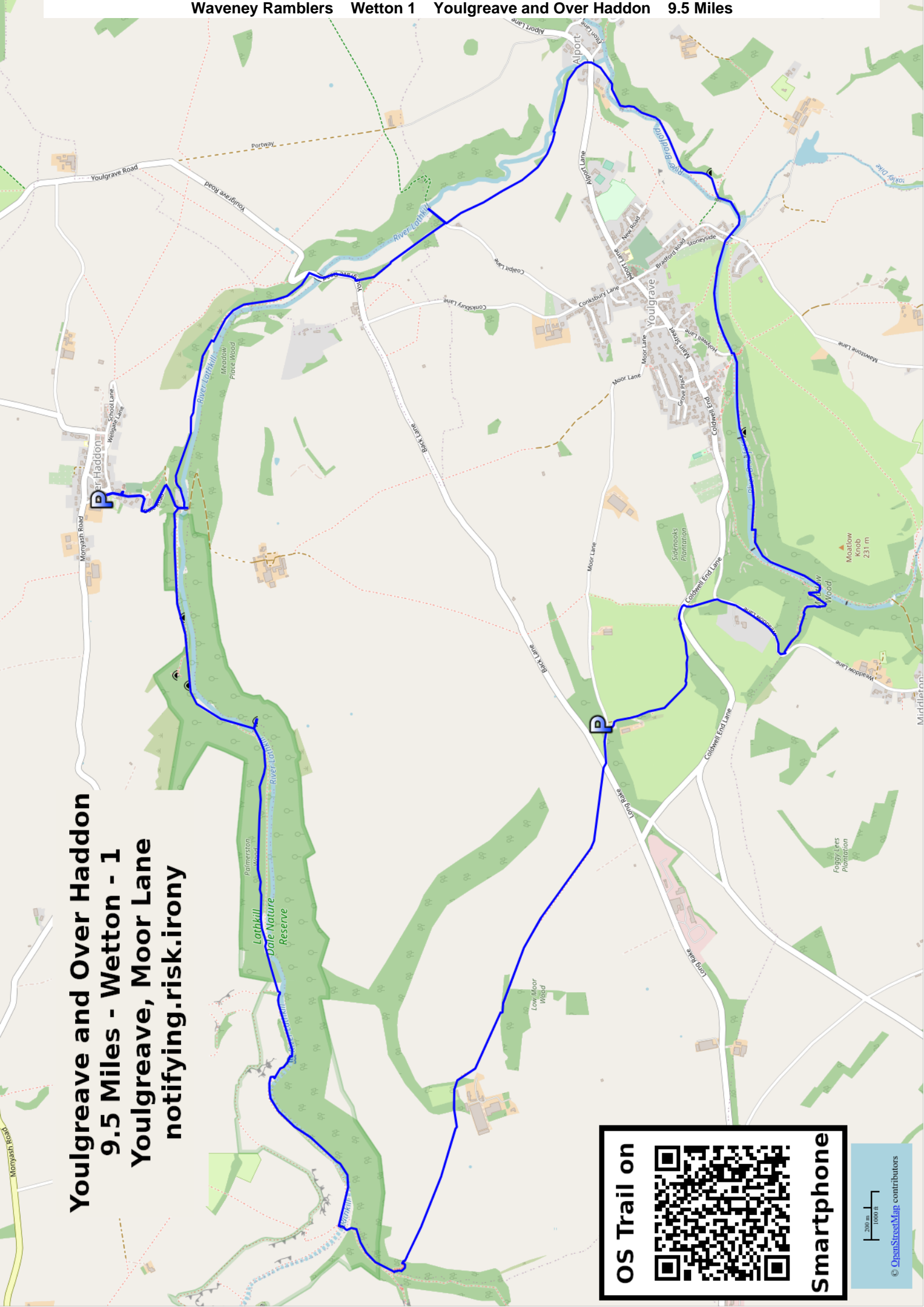
OS Trail on



Smartphone

200 m  
1000 ft

© OpenStreetMap contributors









## Walk 3

OS Trail on



Smartphone

**Hartington and Pilsbury Castle**  
5.9 Miles - Wetton - 3  
**Hartington, Parson's Field CP**  
inhaler.fails.bungalows

**Wolfscote Beresford Dales**  
5.7 Miles - Wetton - 2  
**Hartington, Parson's Field CP**  
inhaler.fails.bungalows

OS Trail on



Smartphone

## Walk 2







## Walk 3

OS Trail on



Smartphone

**Hartington and Pilsbury Castle**  
**5.9 Miles - Wetton - 3**  
**Hartington, Parson's Field CP**  
**inhaler.fails.bungalows**

**Wolfscote Beresford Dales**  
**5.7 Miles - Wetton - 2**  
**Hartington, Parson's Field CP**  
**inhaler.fails.bungalows**

OS Trail on



Smartphone

## Walk 2







**Wetton Manifold Ilam  
10 Miles - Wetton - 4  
Wetton, Car Park and Toilets  
minivans.lurching.once**

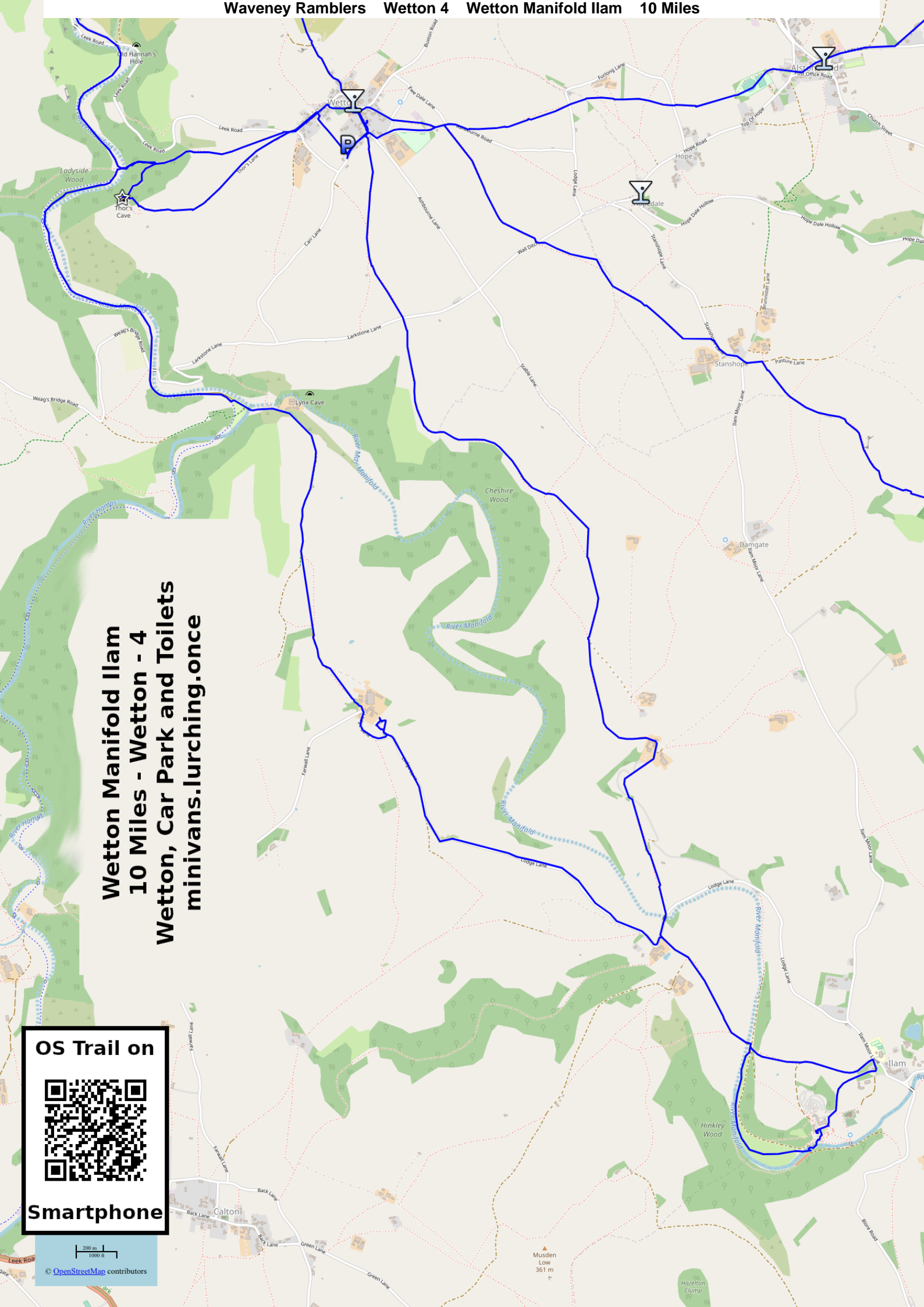
OS Trail on



Smartphone



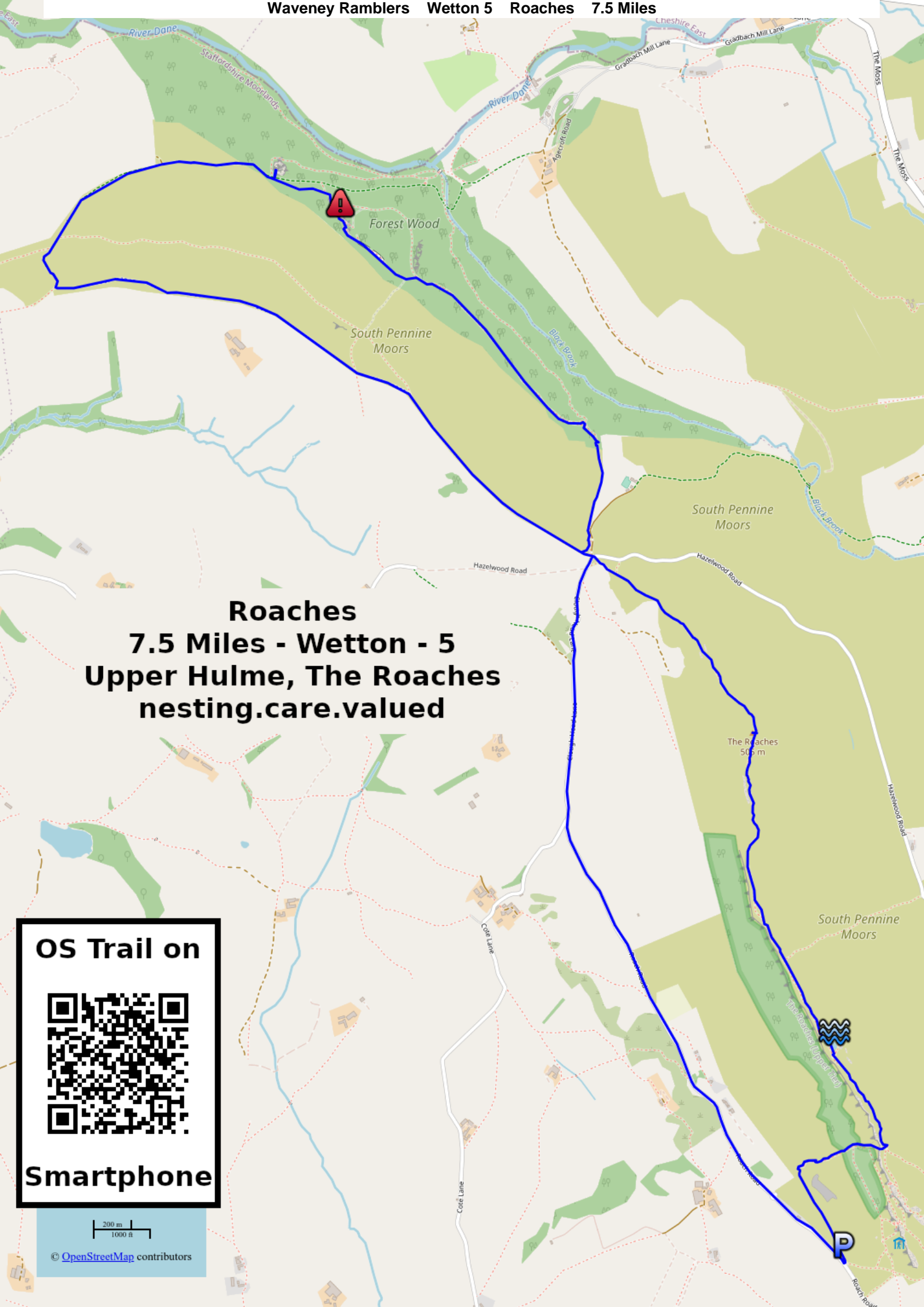
© OpenStreetMap contributors











**Roaches**  
**7.5 Miles - Wetton - 5**  
**Upper Hulme, The Roaches**  
**nesting.care.valued**

**OS Trail on**



**Smartphone**

200 m  
1000 ft

© [OpenStreetMap](#) contributors







**Wetton Alstonfield Dovedale Stanslope**  
**8.4 Miles - Wetton - 6**  
**Wetton, Car Park and Toilets**  
**minivans.lurching.once**

**OS Trail on**



**Smartphone**









# Wetton and Hulme End 8.7 Miles - Wetton - 7 Wetton, Car Park and Toilets minivans.lurching.once



OS Trail on



Smartphone













# Rural Rambles Round Wetton Waveney Ramblers

